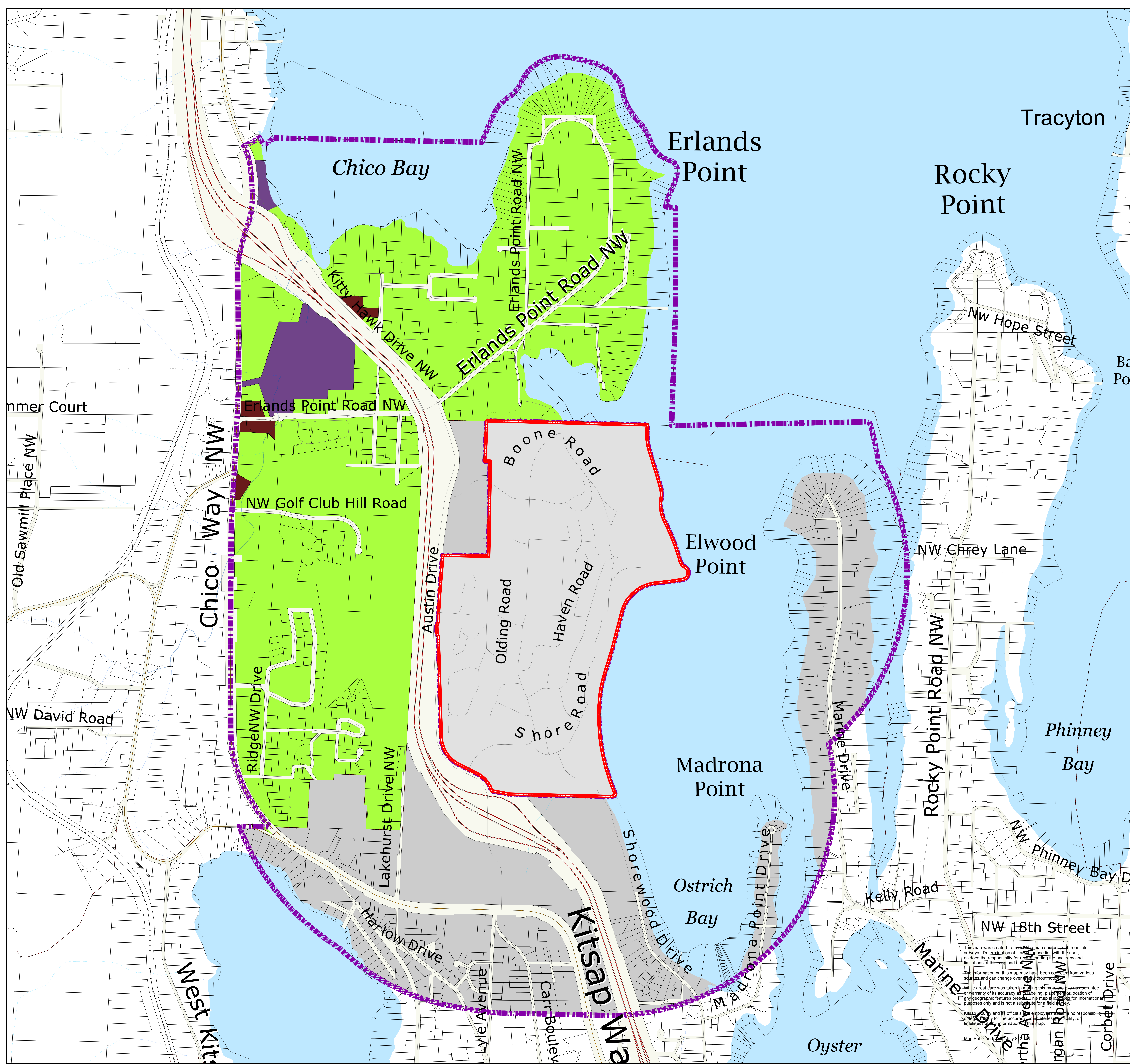


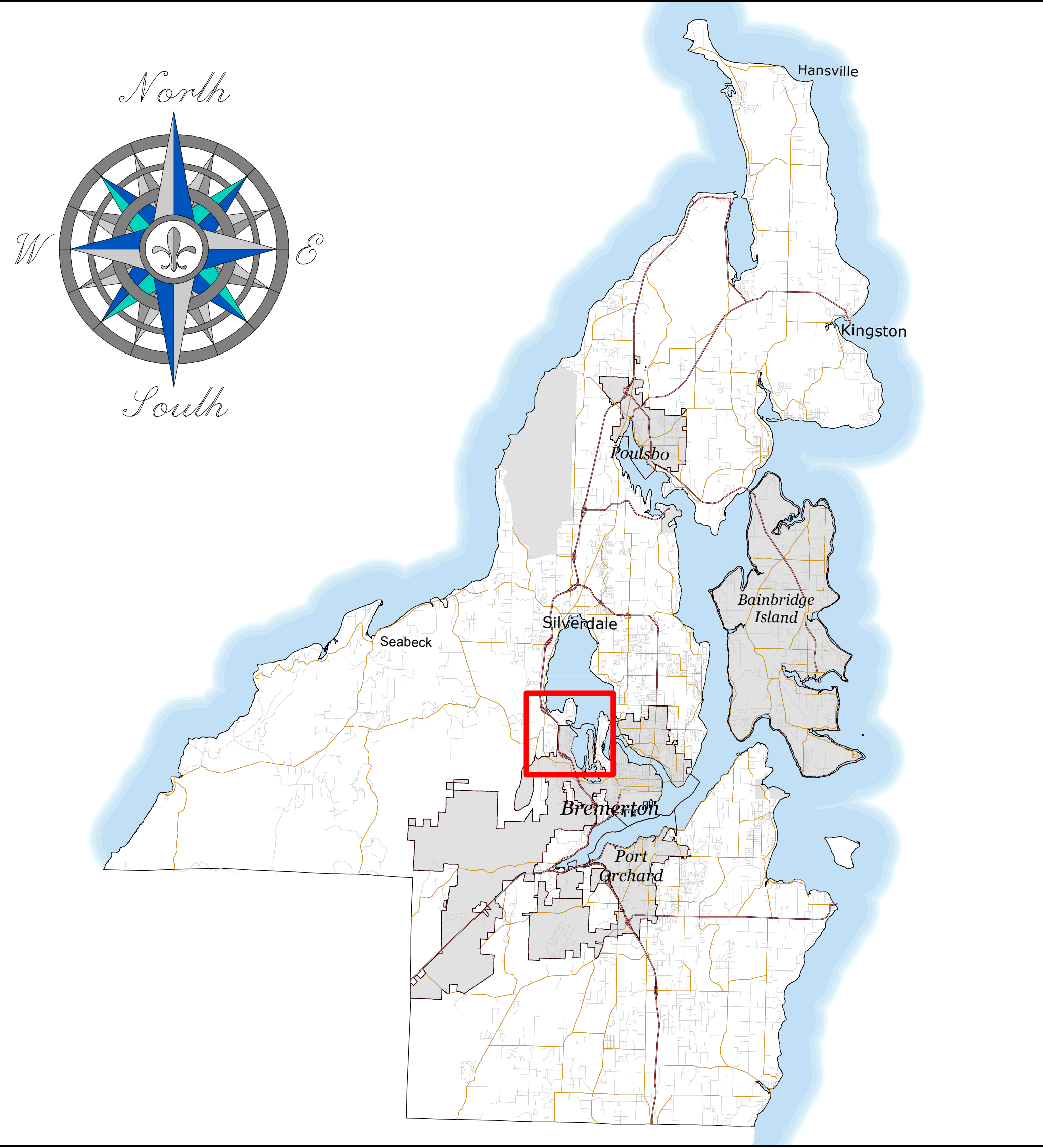
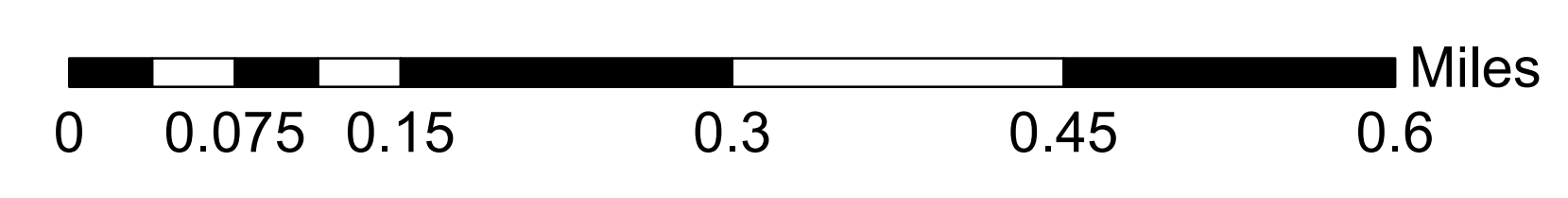
Naval Base Kitsap Location for UAS/NTAT Regulations - Bremerton Naval Hospital



Legend

- Street Center Lines**
 - State Highway
 - Collector / Arterial
 - Local Access; Local Road
- NBK Subject**
- Area of Limitation**
- Designated Urban Growth Areas**
 - Incorporated City
 - Real Property Tax Accounts
- Watercourses (defined in WAC 222-16-030)**
 - (S) Designated Shoreline of the State
 - (F) Fish Habitat
 - (N) Non-fish Habitat
 - (U) Unknown, unmodeled hydrographic feature.
- Railroad Lines
- Greater Puget Sound Hydrology
- Kitsap County Zoning Designations**
 - RR - Rural Residential (1 DU/5 Ac)
 - RCO - Rural Commercial
 - UL - Urban Low Residential (5-9 DU/Ac)
 - Park
 - CITY - Incorporated City
 - Lake

Kitsap County Department of Community Development
 614 Division Street, MS-36, Port Orchard, Washington 98366
 VOICE (360) 337-5777 * FAX (360) 337-4925



This map was created from various map sources, not from field surveys. Determination of the accuracy of the data is the responsibility of the user. The information on this map may have been derived from various sources and can change over time without notice. While great care was taken in creating this map, there is no guarantee of its accuracy as it is a map. This map is provided for informational purposes only and is not a substitute for a field survey. Kitsap County and its officials and employees assume no responsibility for the accuracy, completeness, timeliness, or reliability of the information on this map. Map Published by: [unreadable]